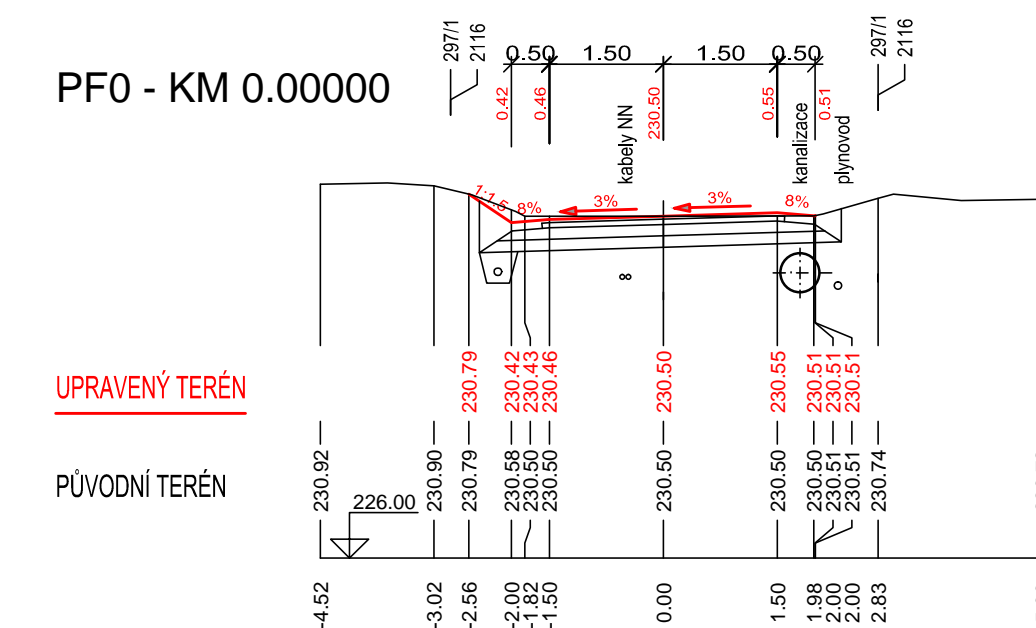
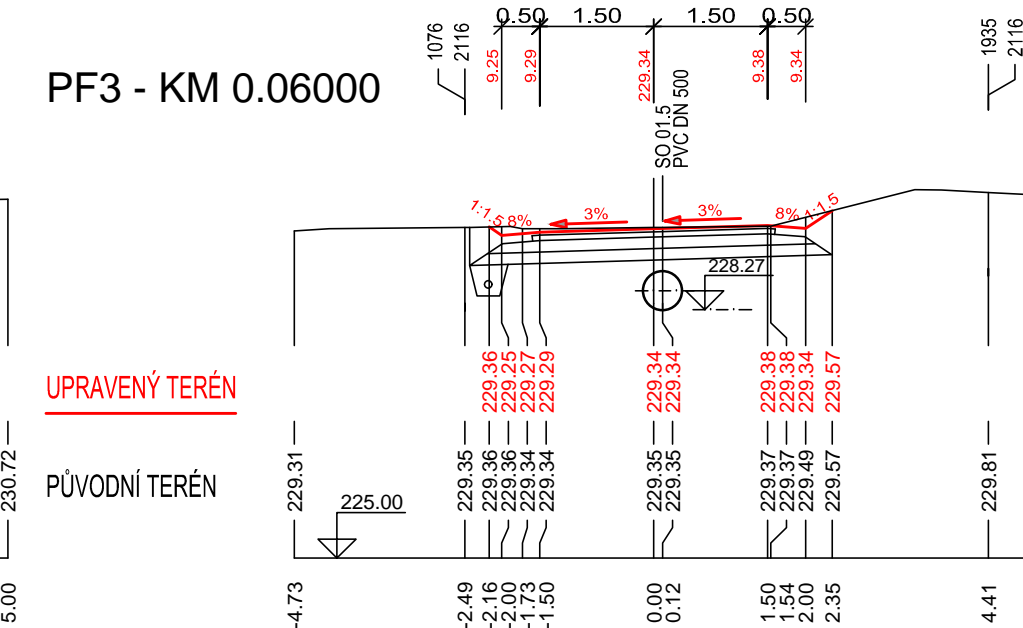


PŘÍČNÉ ŘEZY CESTY C11 KM 0,0 - 0,340, M 1:100

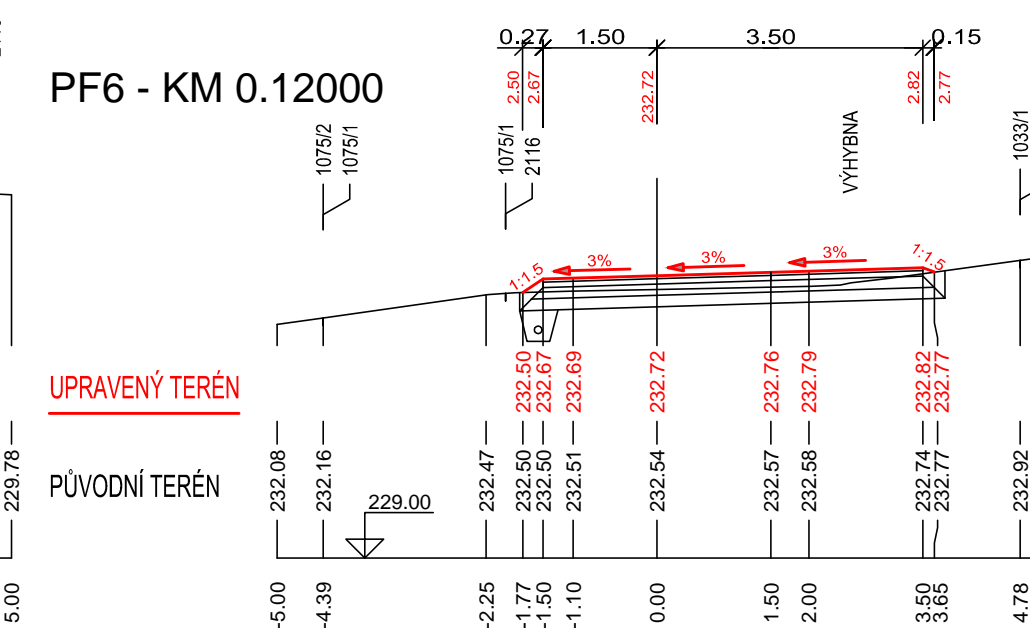
PF0 - KM 0.00000



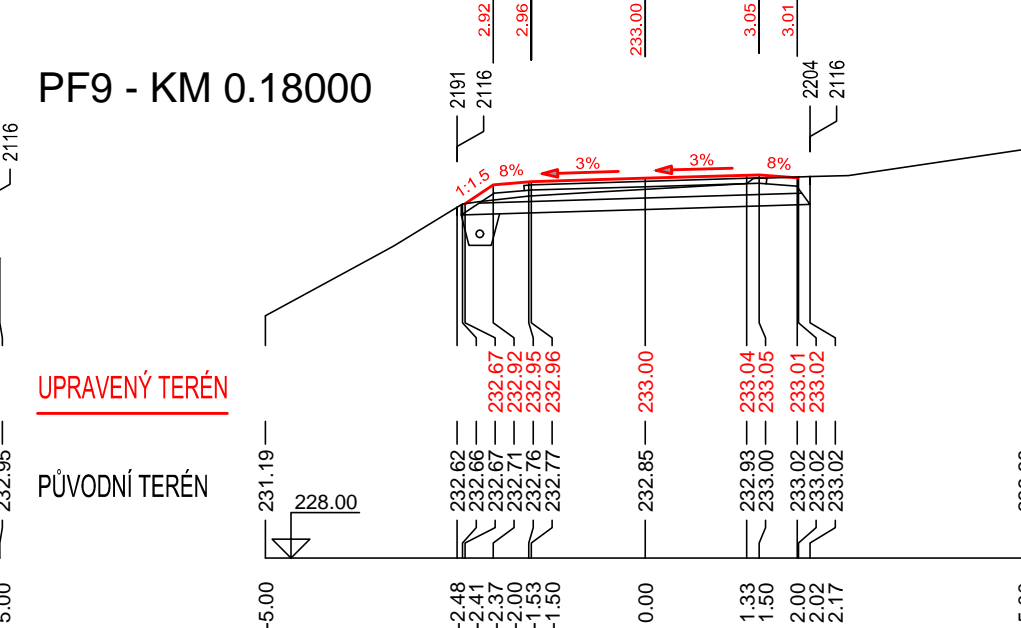
PF3 - KM 0.06000



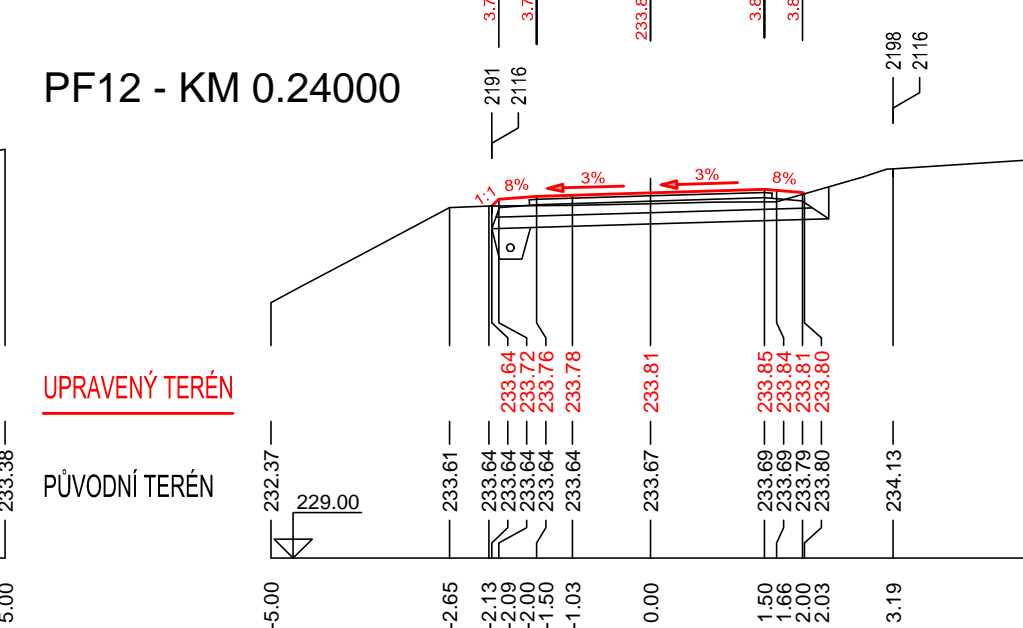
PF6 - KM 0.12000



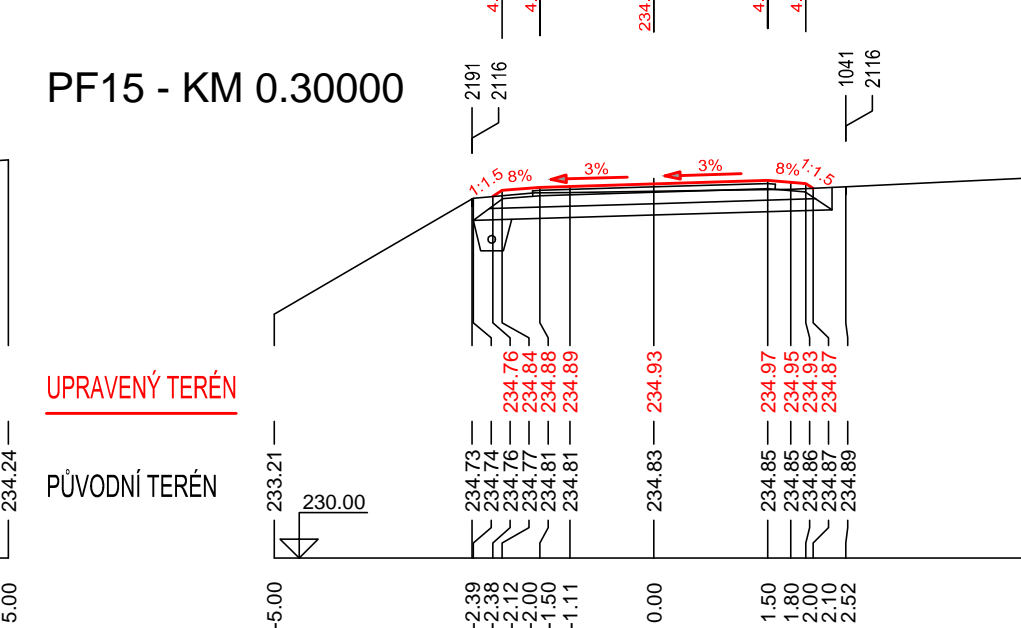
PF9 - KM 0.18000



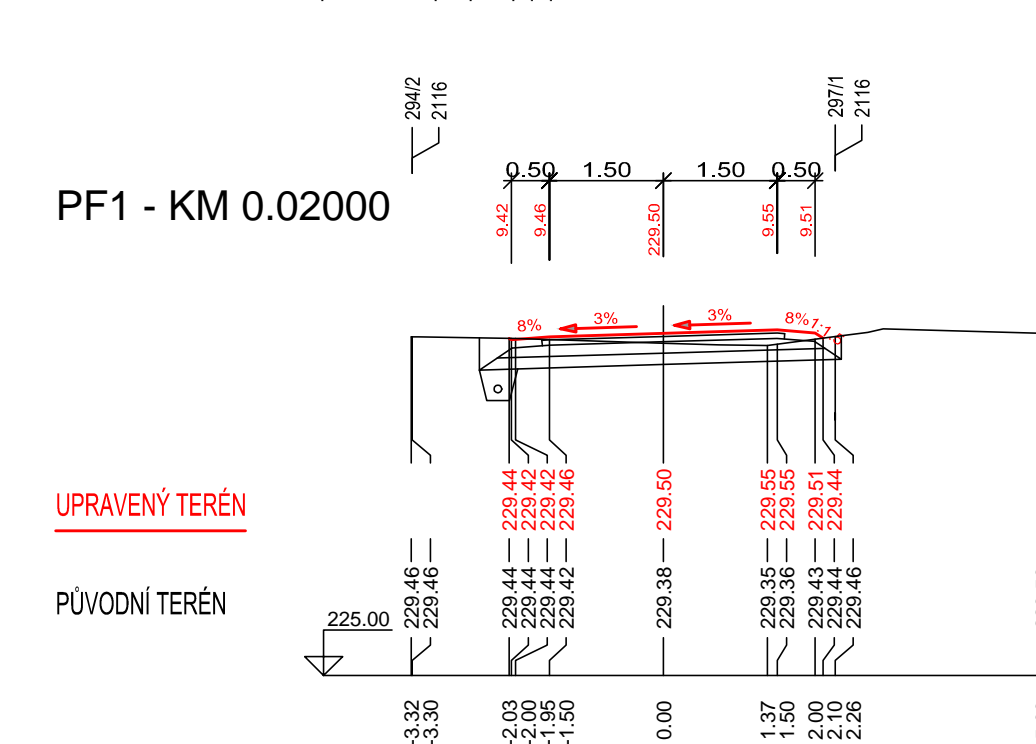
PF12 - KM 0.24000



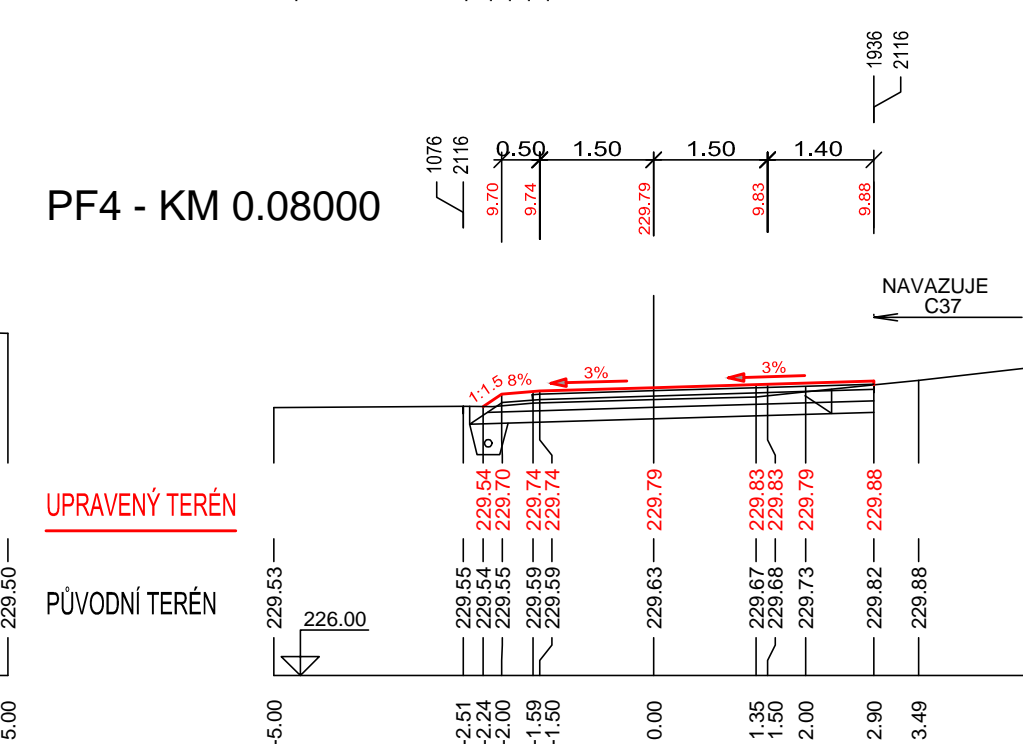
PF15 - KM 0.30000



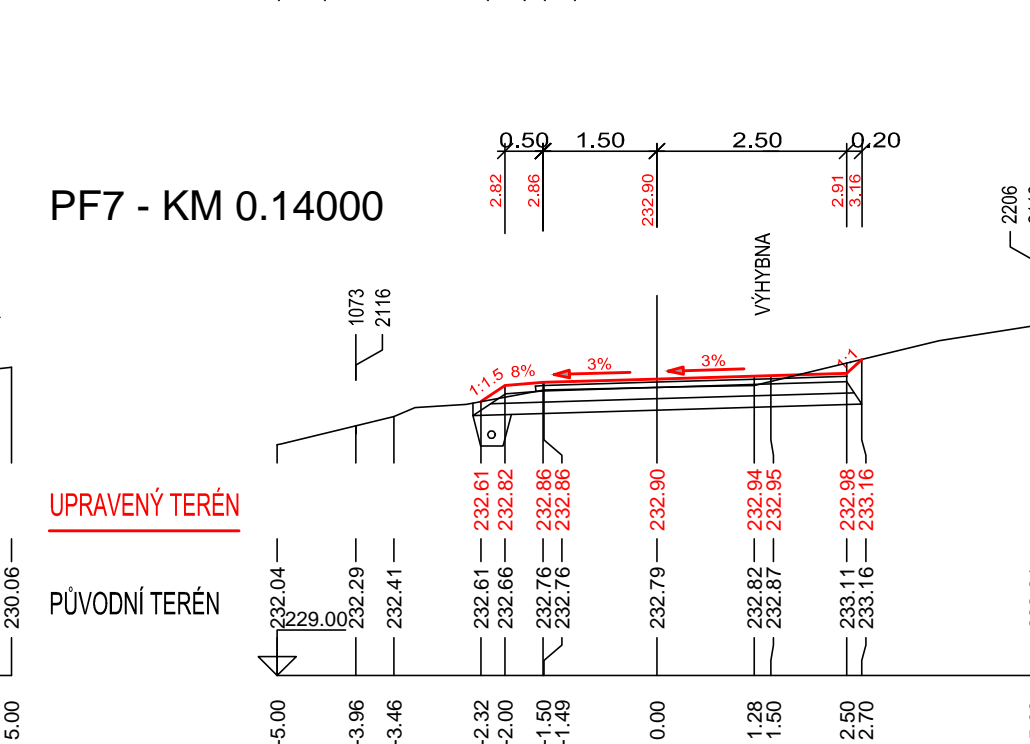
PF1 - KM 0.02000



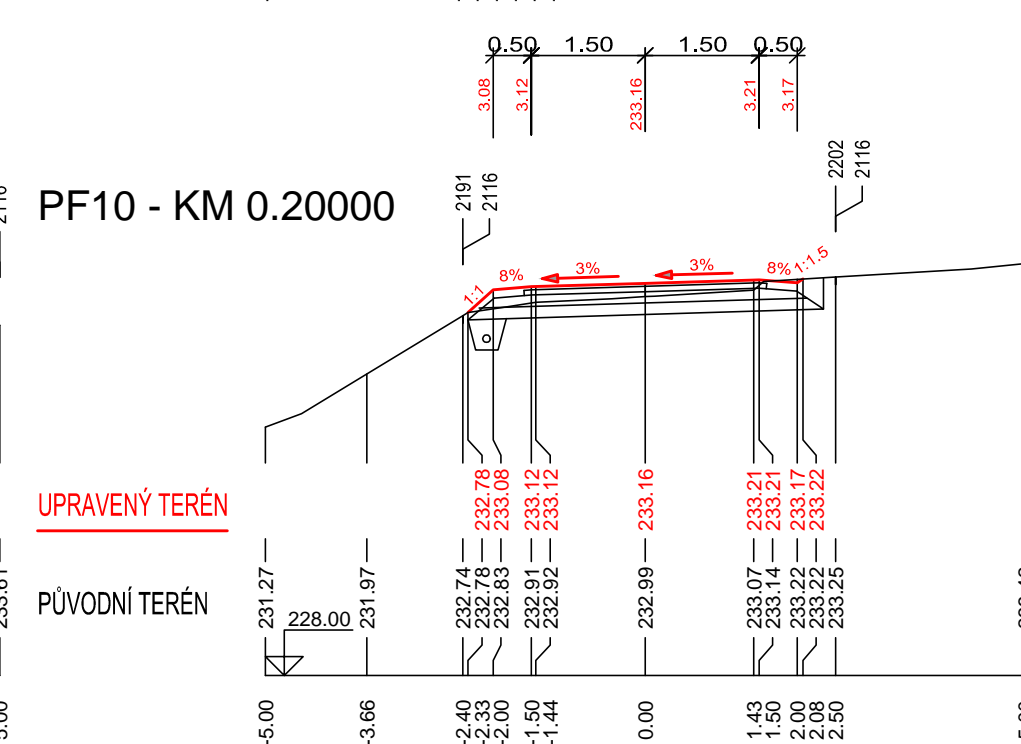
PF4 - KM 0.08000



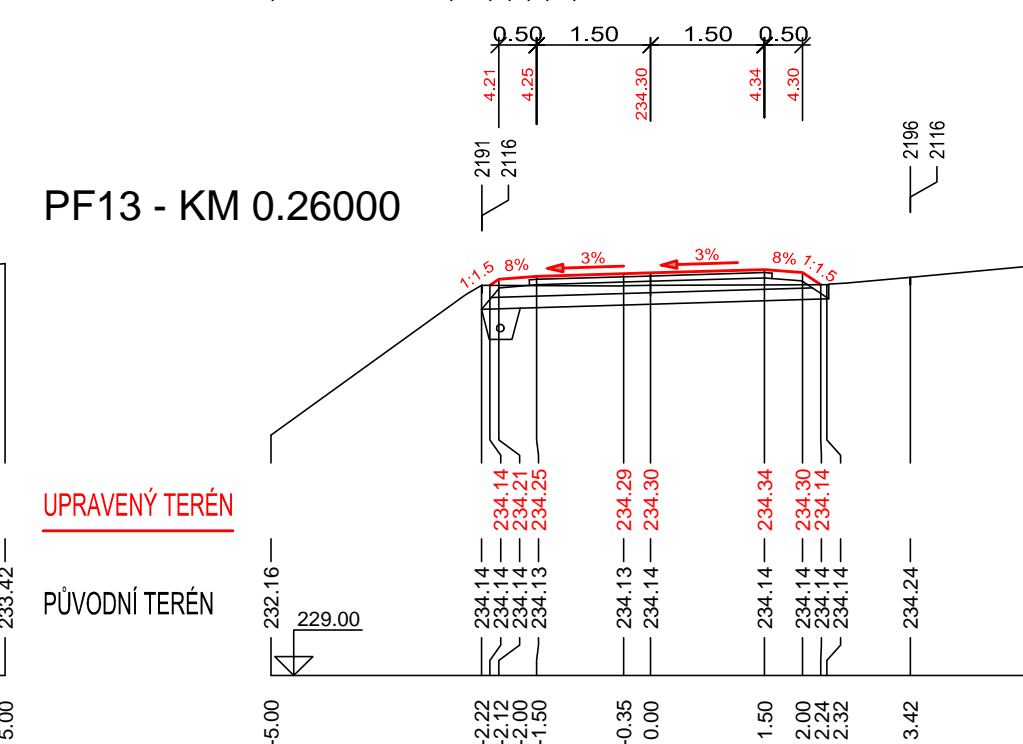
PF7 - KM 0.14000



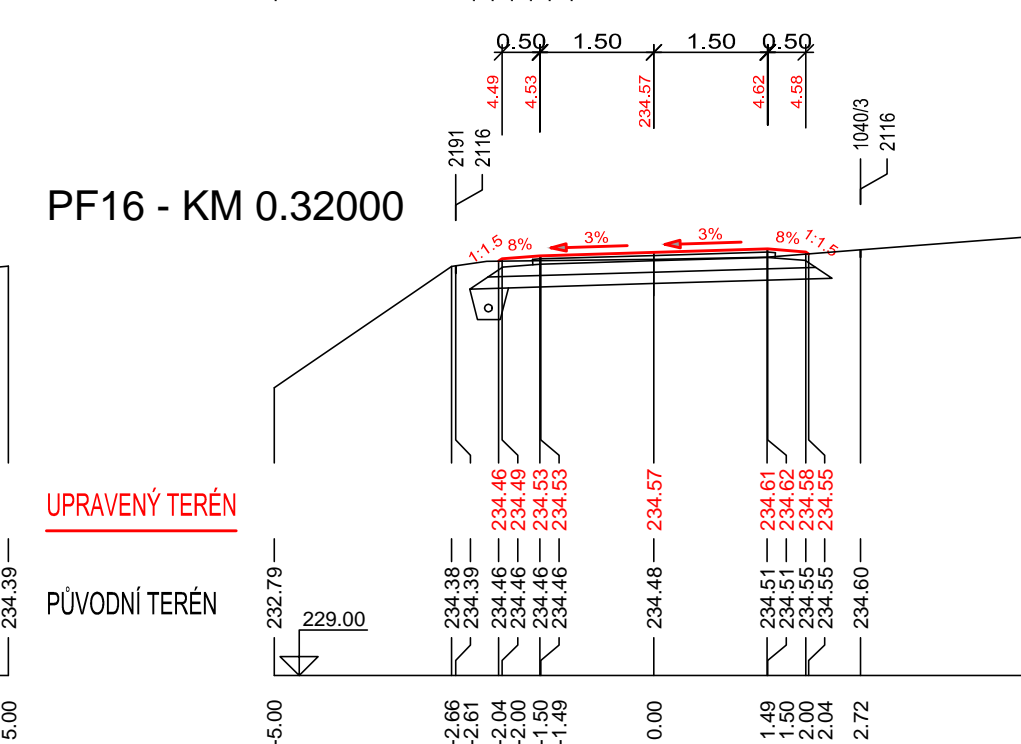
PF10 - KM 0.20000



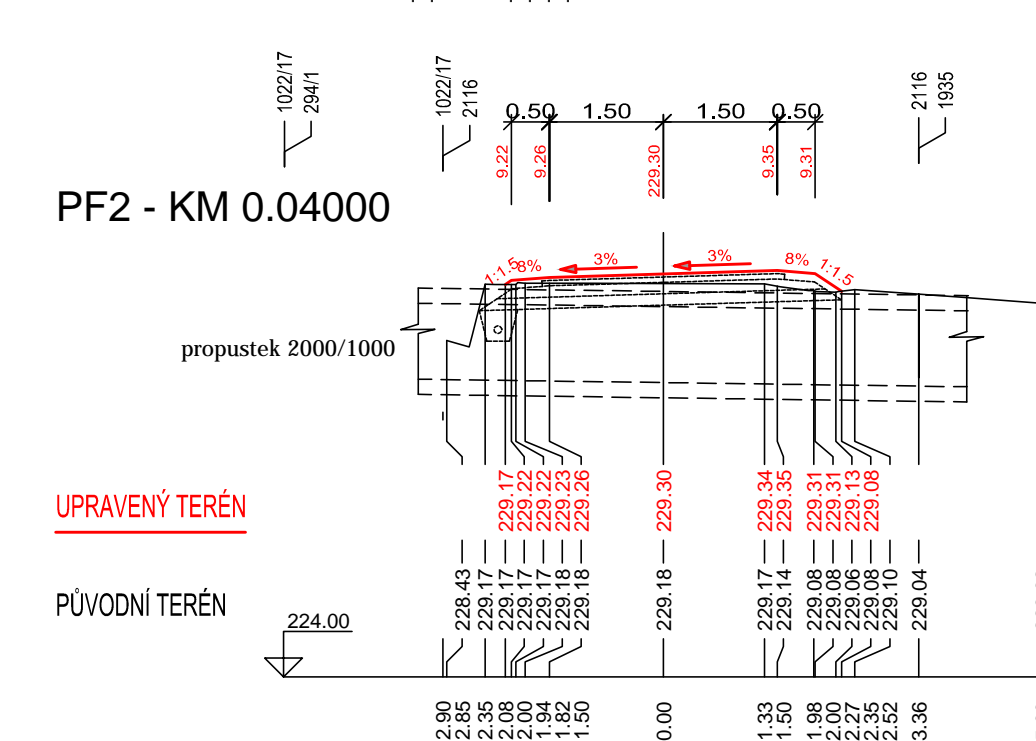
PF13 - KM 0.26000



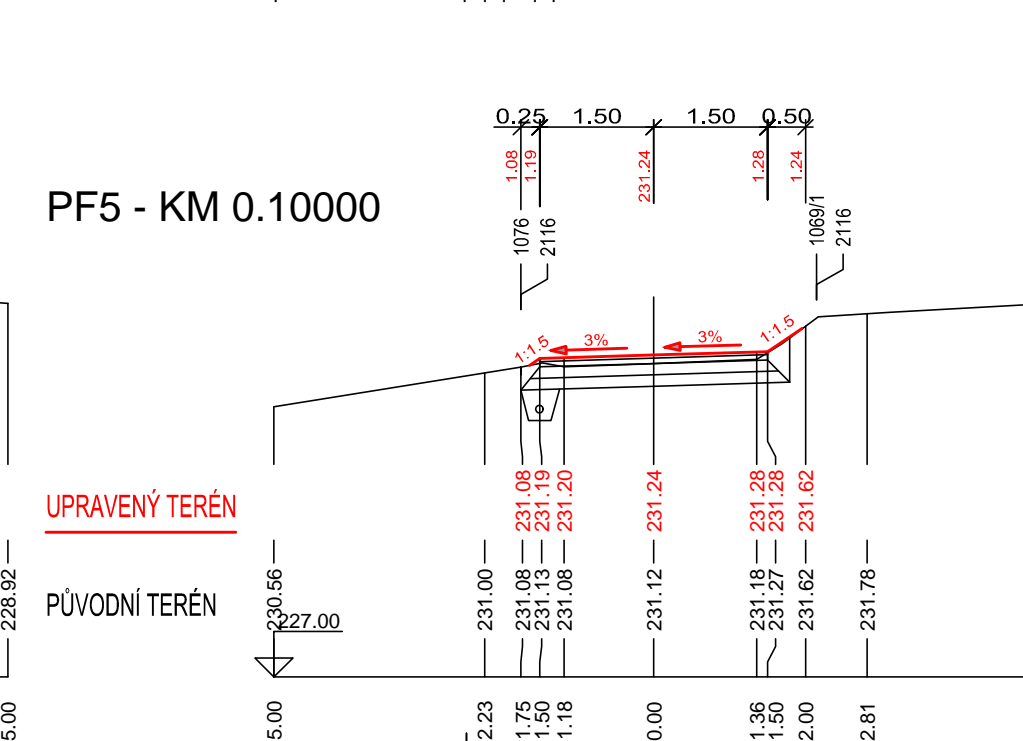
PF16 - KM 0.32000



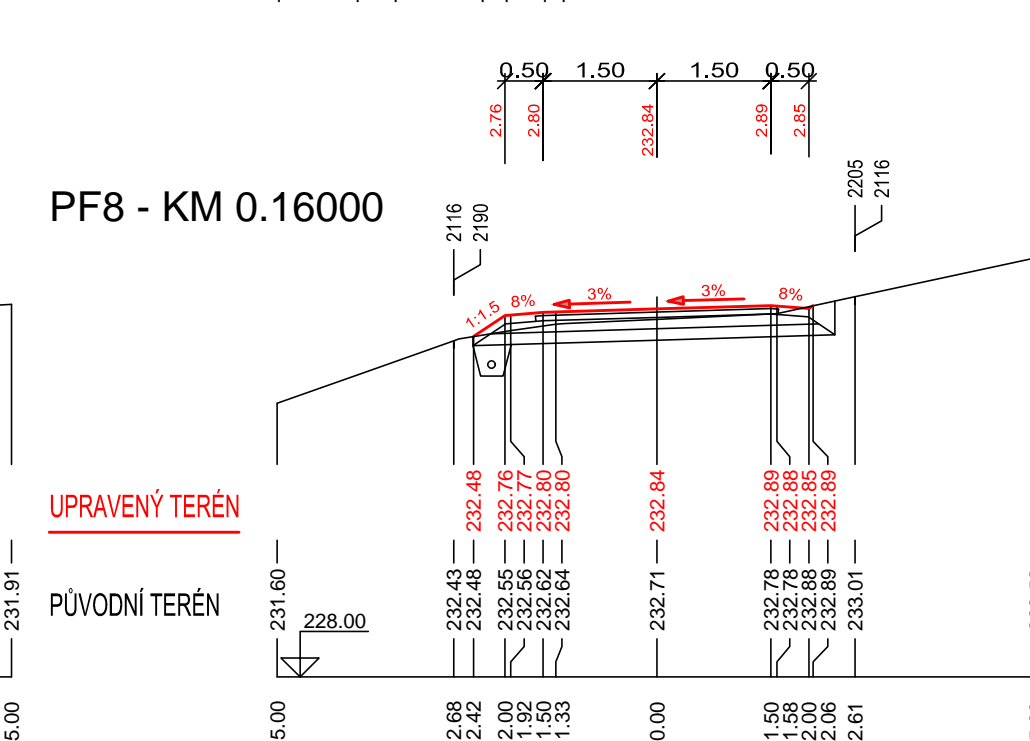
PF2 - KM 0.04000



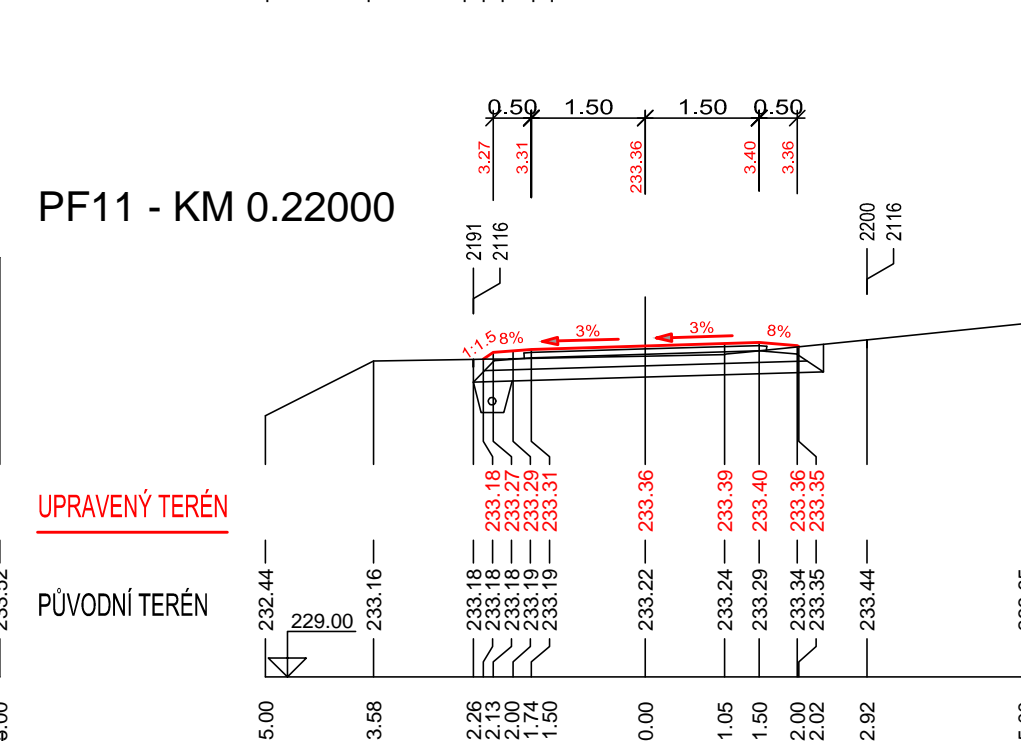
PF5 - KM 0.10000



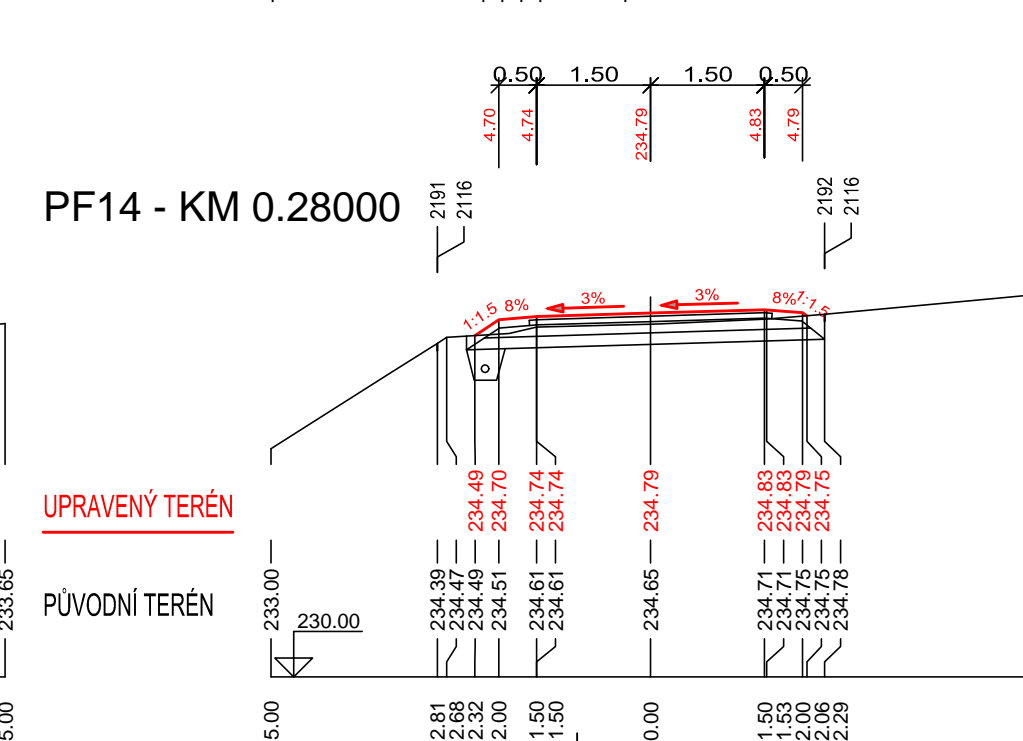
PF8 - KM 0.16000



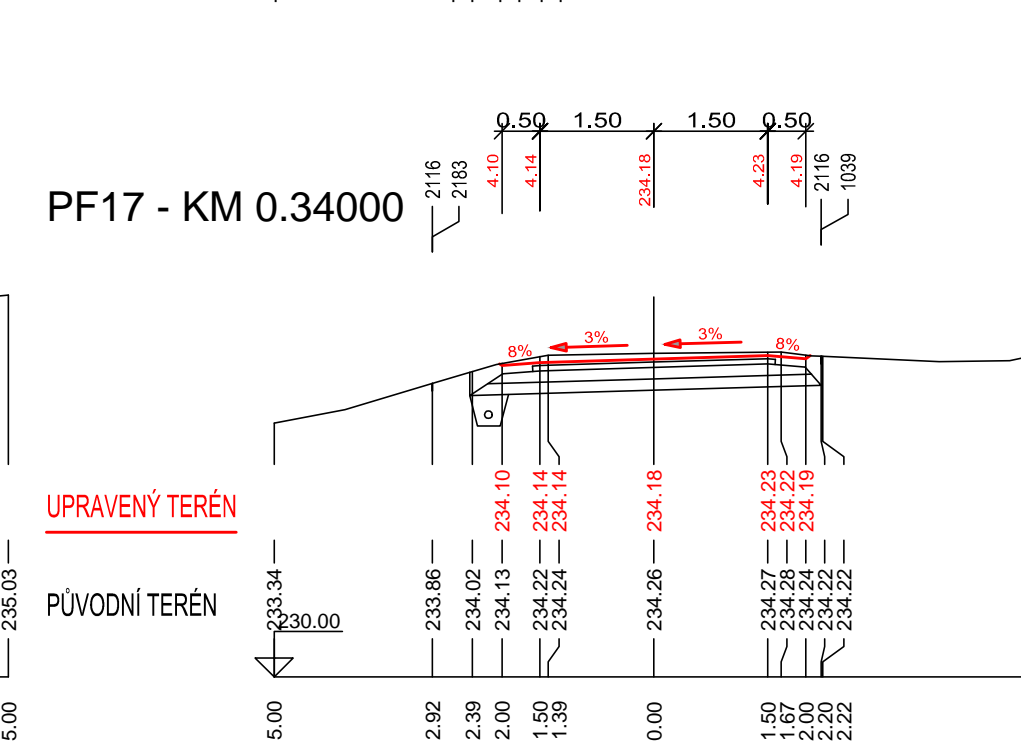
PF11 - KM 0.22000




PF14 - KM 0.28000



PF17 - KM 0.34000



VYPRACOVAL		ZODP. PROJEKTANT		VED. PROJEKTANT		 vodohospodářský atelier s.r.o., Růženec 54, 644 00 Brno		
Ing. Coufalová		Ing. Coufalová		Ing. Hráček				
KRAJ	JIHOMORAVSKÝ	K.Ú.	KOSTELEČ U KYJOVA			ARCH.ČÍSLO	16/22	
INVESTOR	ČR–SPÚ, KPÚ PRO JIHOMORAVSKÝ KRAJ, P. HODONÍN						DATUM	11/2022
STAVBA AKCE		POLNÍ CESTY C11, ČÁST C23 SE ZP1, C36 A C37 V K.Ú KOSTELEČ U KYJOVA SO 101 POLNÍ CESTA C11					STUPEŇ	DSP, DPS
							FORMÁT	5A4
							MĚŘÍTKO	1:100
OBJEKT							PŘÍLOHA Č.	PARÉ Č.
OBSAH		PŘÍČNÉ ŘEZY KM 0,0 – 0,340					D.1.4.	